

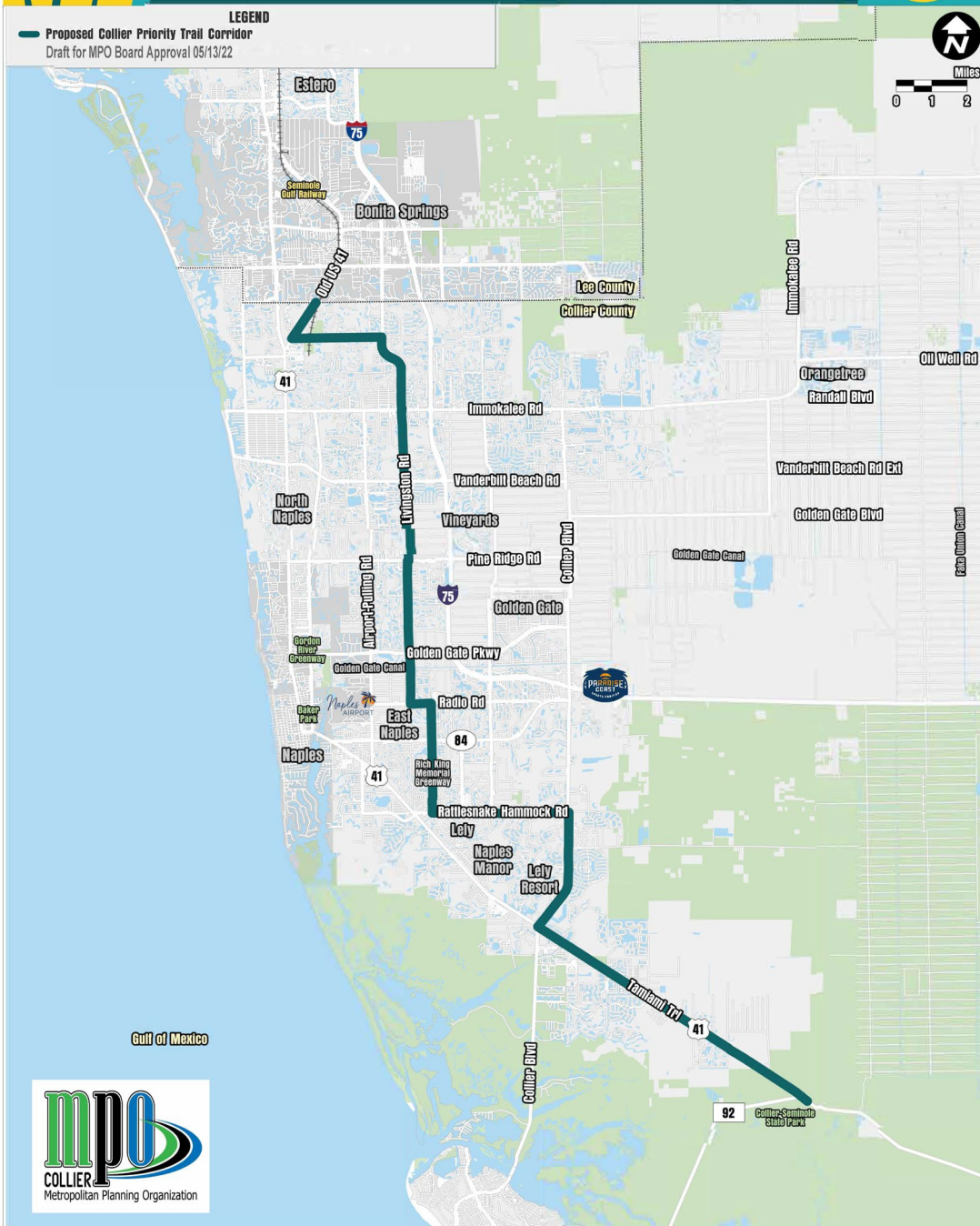


Gulf Coast Trail – Collier County

JOINT LEE COUNTY/COLLIER MPO TAC & CAC
MEETINGS

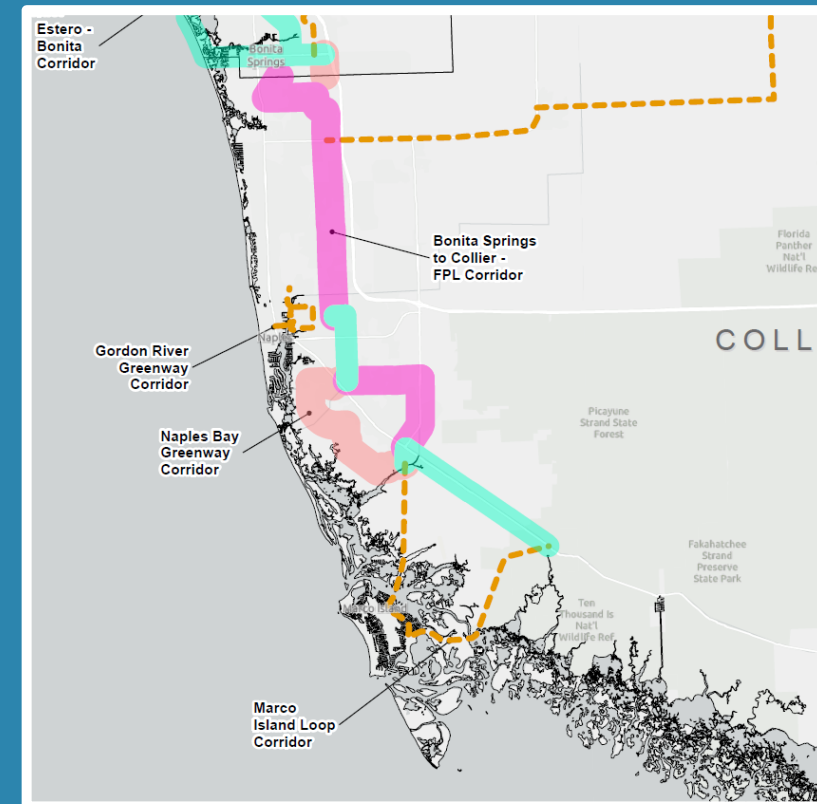
August 3, 2023





Updated SUN Trail Alignment (part of Paradise Coast Trail)

- Approved by MPO Board May 13, 2022
- Submitted to Office of Greenways and Trails on May 18, 2022; approved by FGTC April 14, 2023

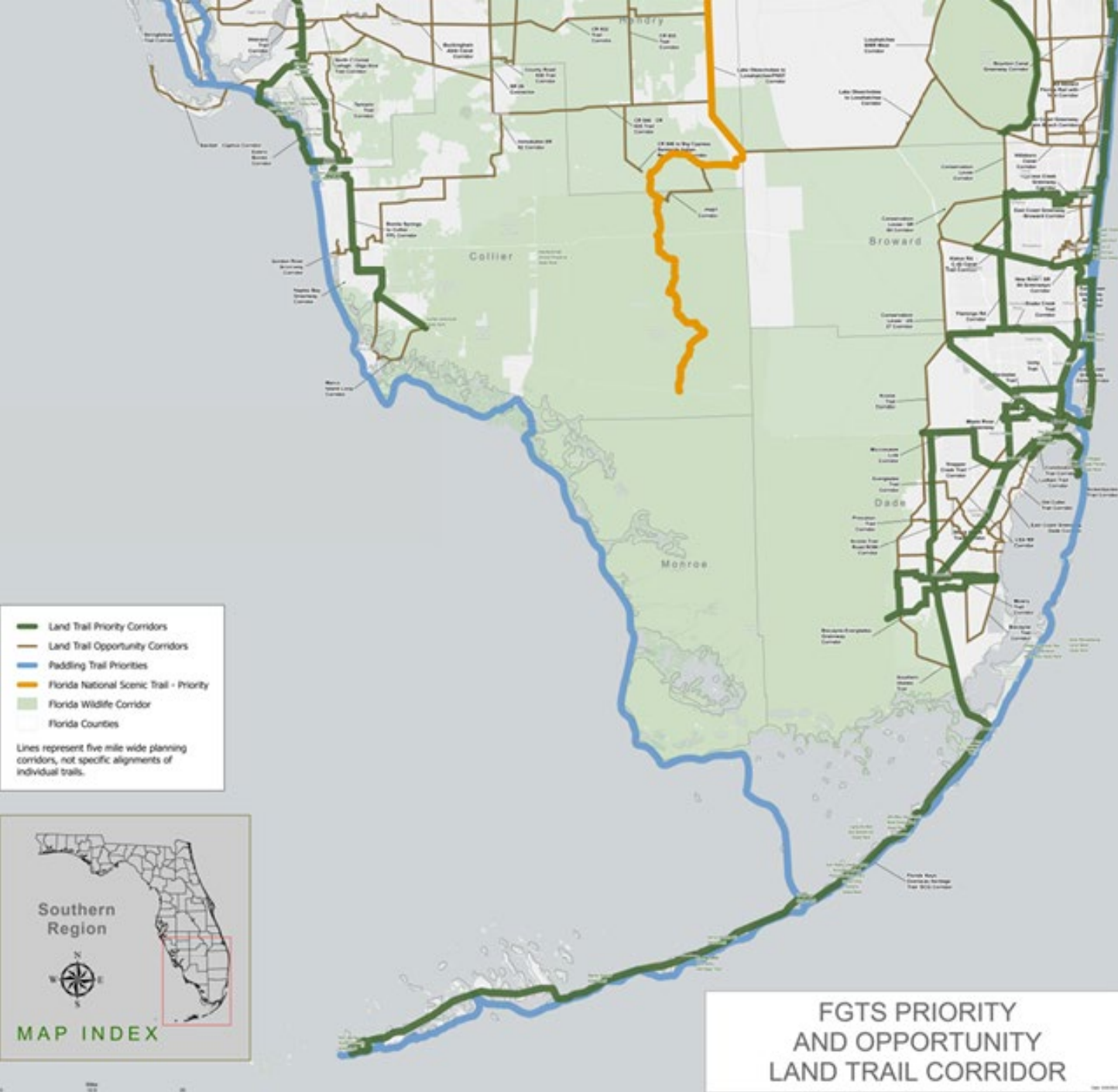


FGTS Priority Trail Corridor:

- Addition 2022
- Modified 2022
- Remove 2022
- Retained 2022
- Promoted 2022

FGTS Opportunity Trails:

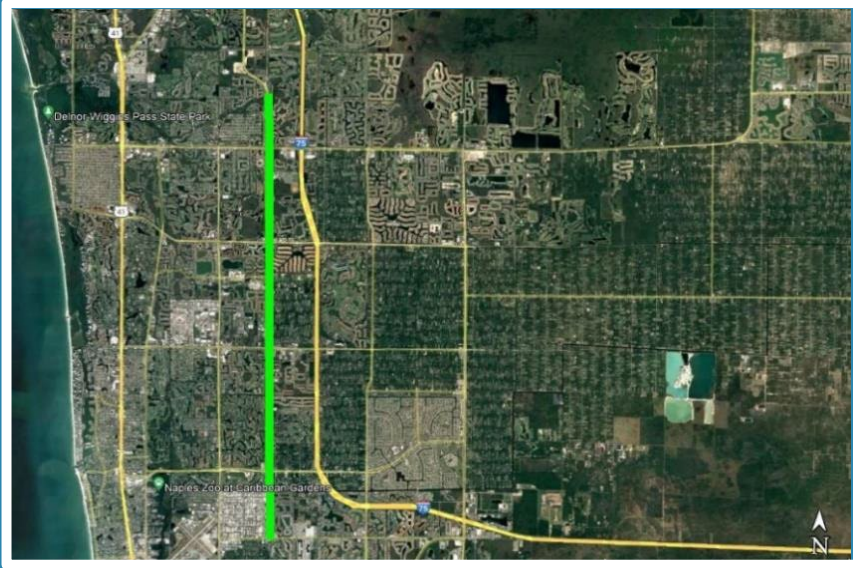
- Addition 2022
- Modified 2022
- Remove 2022
- Retained 2022
- Florida Counties



2023 SUN Trail Map

Approved by Florida
Greenways and Trails Council
June 14, 2023

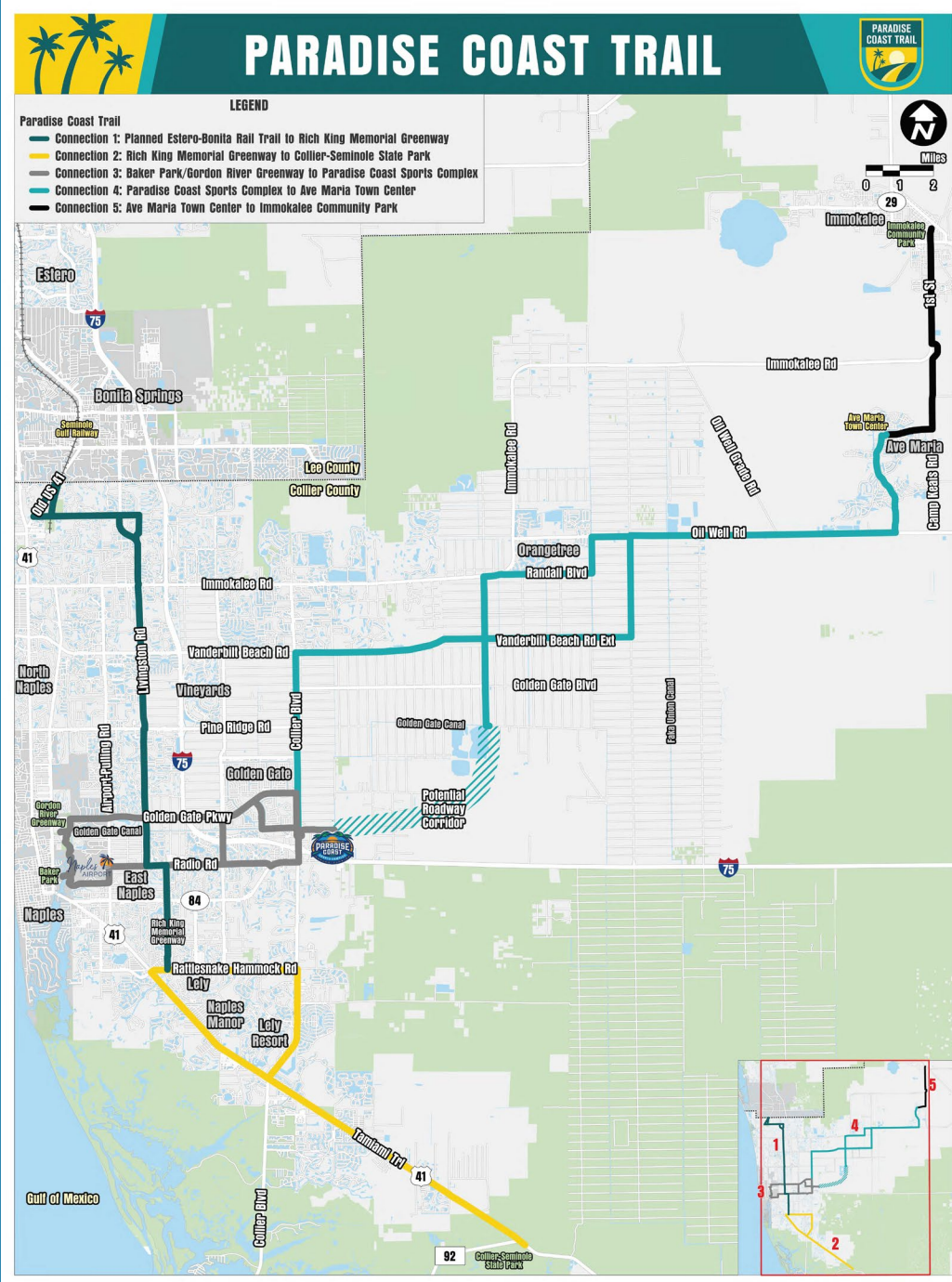
MPO Projects



- **Livingston FPL Trail PD&E:** Radio Rd to Collier County Line FPN#447514-1 **Joint Collier County/MPO SUNTrail Application 2019;** \$1.1million originally programmed in FY26; **advanced to FY24 in the new FY24-28 Transportation Improvement Program**



- **Marco Island Loop Trail Feasibility Study:** FPN#448028-1 PD&E SU \$300k FY22 FDOT Lead Agency, Landis Evans + Partners, SR 951, CR 92; Draft Report presented to BPAC, TAC, CAC and Marco Island City Council in May, MPO Board in June 2023. Back to MPO Board for endorsement/direction in September 2023.



Naples Pathways Coalition Paradise Coast Trail Feasibility Study

- FDOT, Collier County and City of Naples Partnership FPN# 447302-1 Kimley Horn, **Completed June 2022**
- Proposes a 70+ mile multi-use trail in Collier County
- Includes the Gulf Coast Trail alignment
- Will provide connections to:
 - ❖ North: SUN Trail Network in Lee County (Estero Bonita Lee Rail-Trail or Old 41)
 - ❖ South: Collier Seminole State Park
 - ❖ East: Ave Maria and Immokalee
 - ❖ West: Gordon River Greenway and Baker Park in Naples

NPC Report on Current Activities



Questions?

Sean Kingston, Principal Planner
Collier MPO
239-252-5859
Sean.kingston@colliercountyfl.gov

